



Federal Emergency Management Agency

Washington, D.C. 20472

RECEIVED

MAR 28 2012

March 20, 2012

CERTIFIED MAIL
RETURN RECEIPT REQUESTED

The Honorable Timothy L Hancock
Mayor, City of Killeen
P.O. Box 1329
Killeen, TX 76541

IN REPLY REFER TO:

Case No.: 11-06-4177P
Community Name: City of Killeen, TX
Community No.: 480031
Effective Date of
This Revision: **August 1, 2012**

Dear Mayor Hancock:

The Flood Insurance Study Report and Flood Insurance Rate Map for your community have been revised by this Letter of Map Revision (LOMR). Please use the enclosed annotated map panel revised by this LOMR for floodplain management purposes and for all flood insurance policies and renewals issued in your community.

Additional documents are enclosed that provide information regarding this LOMR. Please see the List of Enclosures below to determine which documents are included. Other attachments specific to this request may be included as referenced in the Determination Document. If you have any questions regarding floodplain management regulations for your community or the National Flood Insurance Program (NFIP) in general, please contact the Consultation Coordination Officer for your community. If you have any technical questions regarding this LOMR, please contact the Director, Mitigation Division of the Department of Homeland Security's Federal Emergency Management Agency (FEMA) in Denton, Texas, at (940) 898-5127, or the FEMA Map Information eXchange (FMIX) toll free at 1-877-336-2627 (1-877-FEMA MAP). Additional information about the NFIP is available on our Web site at <http://www.fema.gov/business/nfip>.

Sincerely,

Stuart W. Rooney, CFM, PMP, Program Specialist
Engineering Management Branch
Federal Insurance and Mitigation Administration

For: Luis Rodriguez, P.E., Chief
Engineering Management Branch
Federal Insurance and Mitigation Administration

List of Enclosures:

Letter of Map Revision Determination Document
Annotated Flood Insurance Rate Map
Annotated Flood Insurance Study Report

cc: The Honorable Jon H Burrows
Bell County Judge

Mr. Earl Abbott,
Building Official
City of Killen

Mr. Bryan Neaves, P.E.
County Engineer
Bell County

Mr. Ronald W. Morrison, P.E., CFM
Morrison Hydrology Engineering, Inc.



Federal Emergency Management Agency
Washington, D.C. 20472

**LETTER OF MAP REVISION
DETERMINATION DOCUMENT**

COMMUNITY AND REVISION INFORMATION		PROJECT DESCRIPTION	BASIS OF REQUEST
COMMUNITY	City of Killeen Bell County Texas	CHANNELIZATION FILL	BASE MAP CHANGES HYDRAULIC ANALYSIS NEW TOPOGRAPHIC DATA
	COMMUNITY NO.: 480031		
IDENTIFIER	Goodnight Residential Subdivision	APPROXIMATE LATITUDE AND LONGITUDE: 31.072, -97.788 SOURCE: Precision Mapping Streets DATUM: NAD 83	
ANNOTATED MAPPING ENCLOSURES		ANNOTATED STUDY ENCLOSURES	
TYPE: FIRM* NO.: 48027C0260E DATE: September 26, 2008		DATE OF EFFECTIVE FLOOD INSURANCE STUDY: September 26, 2008 PROFILES: 358P, 359P AND 360P	

Enclosures reflect changes to flooding sources affected by this revision.

* FIRM - Flood Insurance Rate Map; ** FBFM - Flood Boundary and Floodway Map; *** FHBM - Flood Hazard Boundary Map

FLOODING SOURCE AND REVISED REACH

NRC Tributary 1 - from approximately 3,000 feet downstream of Alamocitos Creek Drive to approximately 1,180 feet upstream of Bunny Trail

SUMMARY OF REVISIONS


Flooding Source	Effective Flooding	Revised Flooding	Increases	Decreases
NRC Tributary 1	Zone AE	Zone AE	YES	YES
	Zone X (shaded)	Zone X (shaded)	NONE	YES
	BFEs*	BFEs	YES	YES

* BFEs - Base Flood Elevations

DETERMINATION

This document provides the determination from the Department of Homeland Security's Federal Emergency Management Agency (FEMA) regarding a request for a Letter of Map Revision (LOMR) for the area described above. Using the information submitted, we have determined that a revision to the flood hazards depicted in the Flood Insurance Study (FIS) report and/or National Flood Insurance Program (NFIP) map is warranted. This document revises the effective NFIP map, as indicated in the attached documentation. Please use the enclosed annotated map panels revised by this LOMR for floodplain management purposes and for all flood insurance policies and renewals in your community.

This determination is based on the flood data presently available. The enclosed documents provide additional information regarding this determination. If you have any questions about this document, please contact the FEMA Map Information eXchange (FMIX) toll free at 1-877-336-2627 (1-877-FEMA MAP) or by letter addressed to the LOMC Clearinghouse, 7390 Coca Cola Drive, Suite 204, Hanover, MD 21076. Additional information about the NFIP is available on our Web site at <http://www.fema.gov/business/nfip>.


 Stuart W. Rooney, CFM, PMP, Program Specialist
 Engineering Management Branch
 Federal Insurance and Mitigation Administration



Federal Emergency Management Agency
Washington, D.C. 20472

**LETTER OF MAP REVISION
DETERMINATION DOCUMENT (CONTINUED)**

OTHER COMMUNITIES AFFECTED BY THIS REVISION

CID Number: 480706 **Name:** Bell County, Texas

AFFECTED MAP PANELS

AFFECTED PORTIONS OF THE FLOOD INSURANCE STUDY REPORT

TYPE: FIRM* NO.: 48027C0260E DATE: September 26, 2008

DATE OF EFFECTIVE FLOOD INSURANCE STUDY: September 26, 2008
PROFILE(S): 358P, 359P AND 360P

This determination is based on the flood data presently available. The enclosed documents provide additional information regarding this determination. If you have any questions about this document, please contact the FEMA Map Information eXchange (FMIX) toll free at 1-877-336-2627 (1-877-FEMA MAP) or by letter addressed to the LOMC Clearinghouse, 7390 Coca Cola Drive, Suite 204, Hanover, MD 21076. Additional Information about the NFIP is available on our Web site at <http://www.fema.gov/business/nfip>.


Stuart W. Rooney, CFM, PMP, Program Specialist
Engineering Management Branch
Federal Insurance and Mitigation Administration



Federal Emergency Management Agency
Washington, D.C. 20472

**LETTER OF MAP REVISION
DETERMINATION DOCUMENT (CONTINUED)**

COMMUNITY INFORMATION

APPLICABLE NFIP REGULATIONS/COMMUNITY OBLIGATION

We have made this determination pursuant to Section 206 of the Flood Disaster Protection Act of 1973 (P.L. 93-234) and in accordance with the National Flood Insurance Act of 1968, as amended (Title XIII of the Housing and Urban Development Act of 1968, P.L. 90-448), 42 U.S.C. 4001-4128, and 44 CFR Part 65. Pursuant to Section 1361 of the National Flood Insurance Act of 1968, as amended, communities participating in the NFIP are required to adopt and enforce floodplain management regulations that meet or exceed NFIP criteria. These criteria, including adoption of the FIS report and FIRM, and the modifications made by this LOMR, are the minimum requirements for continued NFIP participation and do not supersede more stringent State/Commonwealth or local requirements to which the regulations apply.

NFIP regulations Subparagraph 60.3(b)(7) requires communities to ensure that the flood-carrying capacity within the altered or relocated portion of any watercourse is maintained. This provision is incorporated into your community's existing floodplain management ordinances; therefore, responsibility for maintenance of the altered or relocated watercourse, including any related appurtenances such as bridges, culverts, and other drainage structures, rests with your community. We may request that your community submit a description and schedule of maintenance activities necessary to ensure this requirement.

COMMUNITY REMINDERS


We based this determination on the 1-percent-annual-chance flood discharges computed in the FIS for your community without considering subsequent changes in watershed characteristics that could increase flood discharges. Future development of projects upstream could cause increased flood discharges, which could cause increased flood hazards. A comprehensive restudy of your community's flood hazards would consider the cumulative effects of development on flood discharges subsequent to the publication of the FIS report for your community and could, therefore, establish greater flood hazards in this area.

Your community must regulate all proposed floodplain development and ensure that any permits required by Federal or State/Commonwealth law have been obtained. State/Commonwealth or community officials, based on knowledge of local conditions and in the interest of safety, may set higher standards for construction or may limit development in floodplain areas. If your State/Commonwealth or community has adopted more restrictive or comprehensive floodplain management criteria, those criteria take precedence over the minimum NFIP requirements.

We will not print and distribute this LOMR to primary users, such as local insurance agents or mortgage lenders; instead, the community will serve as a repository for the new data. We encourage you to disseminate the information in this LOMR by preparing a news release for publication in your community's newspaper that describes the revision and explains how your community will provide the data and help interpret the NFIP maps. In that way, interested persons, such as property owners, insurance agents, and mortgage lenders, can benefit from the information.

This revision has met our criteria for removing an area from the 1-percent-annual-chance floodplain to reflect the placement of fill. However, we encourage you to require that the lowest adjacent grade and lowest floor (including basement) of any structure placed within the subject area be elevated to or above the Base (1-percent-annual-chance) Flood Elevation.

This determination is based on the flood data presently available. The enclosed documents provide additional information regarding this determination. If you have any questions about this document, please contact the FEMA Map Information eXchange (FMIX) toll free at 1-877-336-2627 (1-877-FEMA MAP) or by letter addressed to the LOMC Clearinghouse, 7390 Coca Cola Drive, Suite 204, Hanover, MD 21076. Additional Information about the NFIP is available on our Web site at <http://www.fema.gov/business/nfip>.


Stuart W. Rooney, CFM, PMP, Program Specialist
Engineering Management Branch
Federal Insurance and Mitigation Administration



Federal Emergency Management Agency
Washington, D.C. 20472

**LETTER OF MAP REVISION
DETERMINATION DOCUMENT (CONTINUED)**

We have designated a Consultation Coordination Officer (CCO) to assist your community. The CCO will be the primary liaison between your community and FEMA. For information regarding your CCO, please contact:


Mr. Frank Pagano
Director, Mitigation Division
Federal Emergency Management Agency, Region VI
Federal Regional Center, Room 206
800 North Loop 288
Denton, TX 76209
(940) 898-5127

STATUS OF THE COMMUNITY NFIP MAPS

We will not physically revise and republish the FIRM and FIS report for your community to reflect the modifications made by this LOMR at this time. When changes to the previously cited FIRM panel and FIS report warrant physical revision and republication in the future, we will incorporate the modifications made by this LOMR at that time.

Although the revised area is shown on the FIRM for the unincorporated areas of Bell County, a portion of this area was annexed by the City of Killeen

This determination is based on the flood data presently available. The enclosed documents provide additional information regarding this determination. If you have any questions about this document, please contact the FEMA Map Information eXchange (FMIX) toll free at 1-877-336-2627 (1-877-FEMA MAP) or by letter addressed to the LOMC Clearinghouse, 7390 Coca Cola Drive, Suite 204, Hanover, MD 21076. Additional Information about the NFIP is available on our Web site at <http://www.fema.gov/business/nfip>.


Stuart W. Rooney, CFM, PMP, Program Specialist
Engineering Management Branch
Federal Insurance and Mitigation Administration



Federal Emergency Management Agency
Washington, D.C. 20472

**LETTER OF MAP REVISION
DETERMINATION DOCUMENT (CONTINUED)**

PUBLIC NOTIFICATION OF REVISION

PUBLIC NOTIFICATION

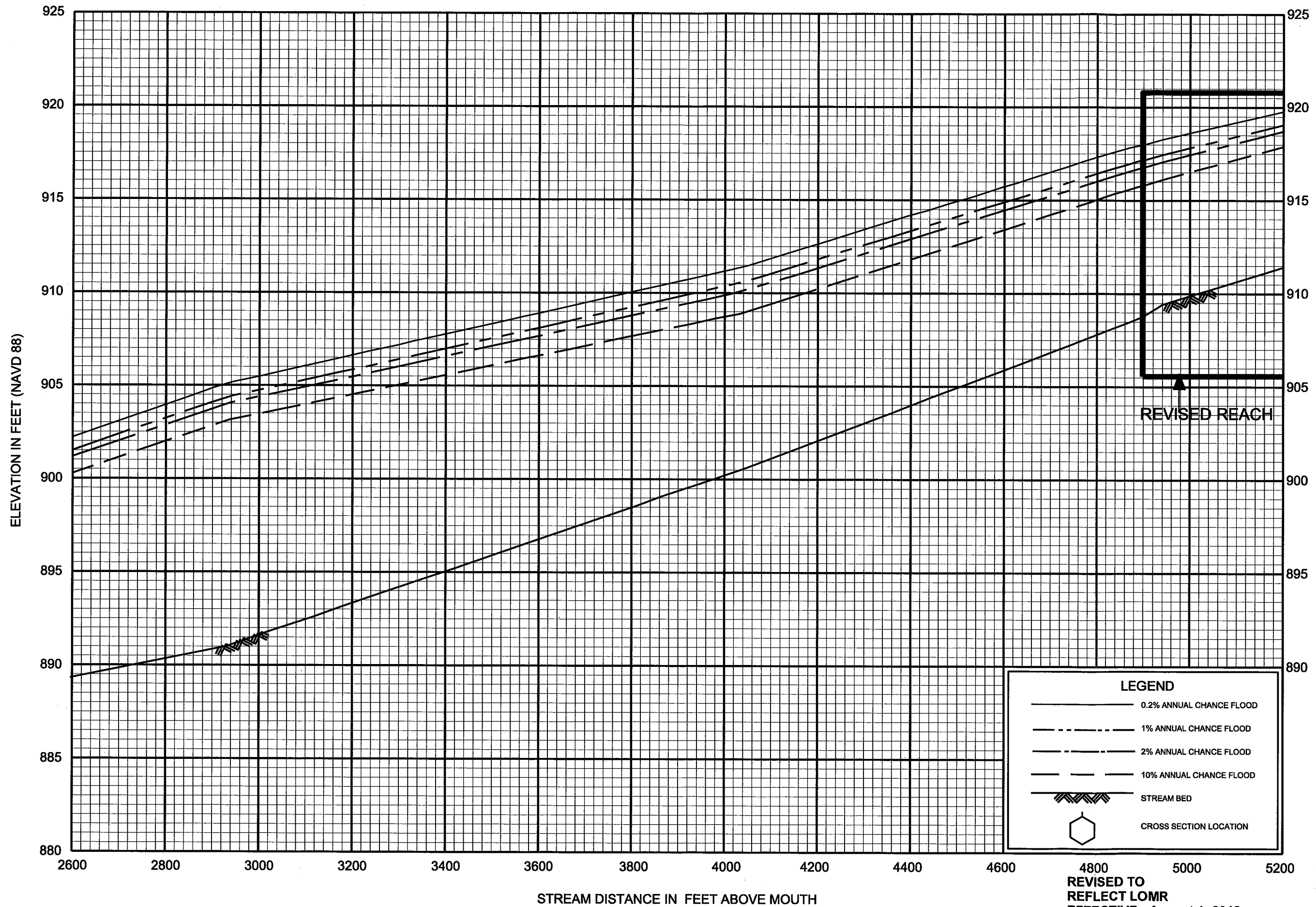
A notice of changes will be published in the Federal Register. This information also will be published in your local newspaper on or about the dates listed below and through FEMA's Flood Hazard Mapping Web site at https://www.floodmaps.fema.gov/fhm/Scripts/bfe_main.asp.

LOCAL NEWSPAPER Name: *The Killeen Daily Herald*
Dates: 03/27/2012 and 04/03/2012

Within 90 days of the second publication in the local newspaper, a citizen may request that we reconsider this determination. Any request for reconsideration must be based on scientific or technical data. Therefore, this letter will be effective only after the 90-day appeal period has elapsed and we have resolved any appeals that we receive during this appeal period. Until this LOMR is effective, the revised flood hazard determination information presented in this LOMR may be changed.

This determination is based on the flood data presently available. The enclosed documents provide additional information regarding this determination. If you have any questions about this document, please contact the FEMA Map Information eXchange (FMIX) toll free at 1-877-336-2627 (1-877-FEMA MAP) or by letter addressed to the LOMC Clearinghouse, 7390 Coca Cola Drive, Suite 204, Hanover, MD 21076. Additional Information about the NFIP is available on our Web site at <http://www.fema.gov/business/nfip>.


Stuart W. Rooney, CFM, PMP, Program Specialist
Engineering Management Branch
Federal Insurance and Mitigation Administration

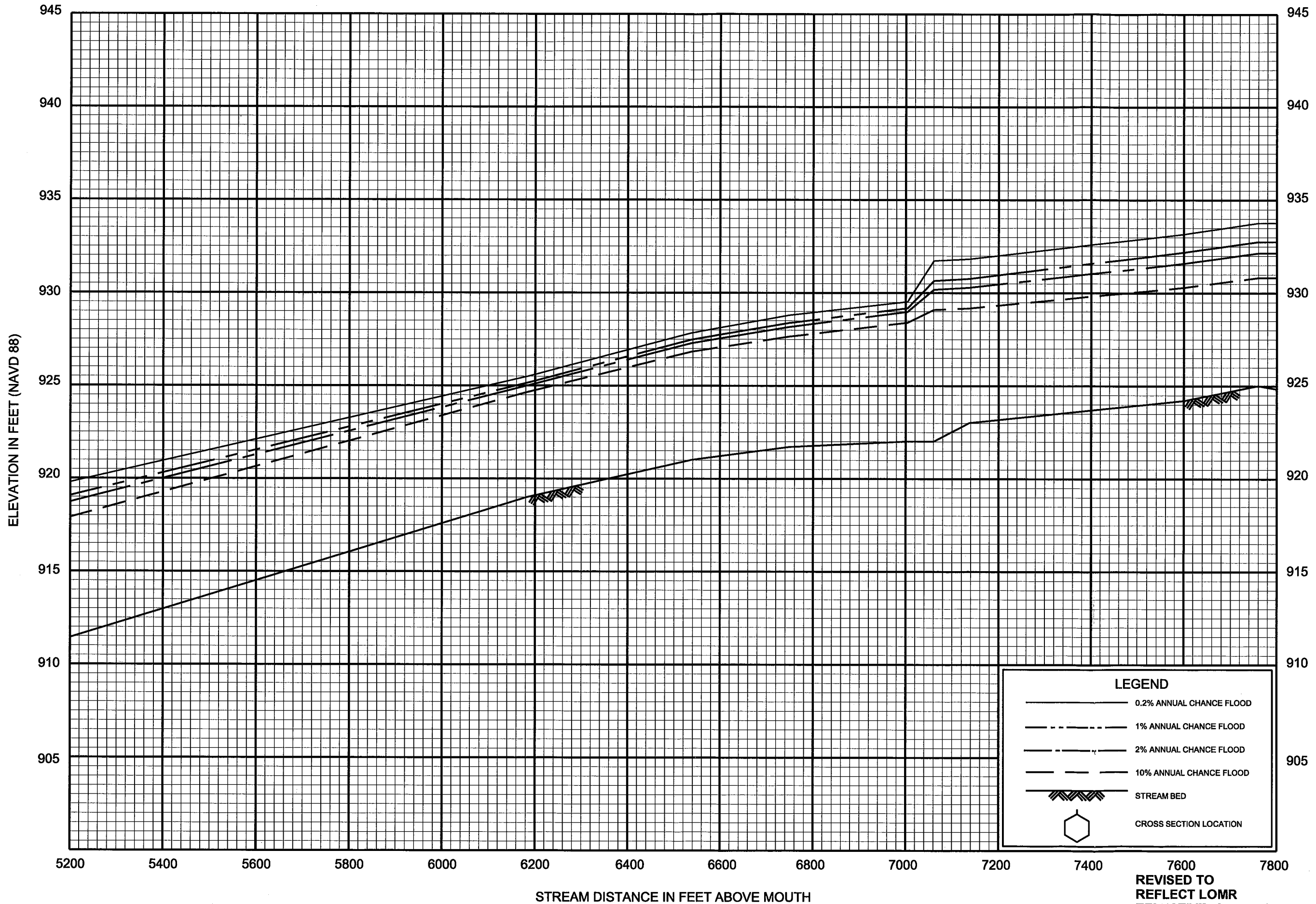


REVISED TO
REFLECT LOMR
EFFECTIVE: August 1, 2012

FLOOD PROFILES
NRC TRIBUTARY 1

FEDERAL EMERGENCY MANAGEMENT AGENCY
BELL COUNTY, TX
AND INCORPORATED AREAS

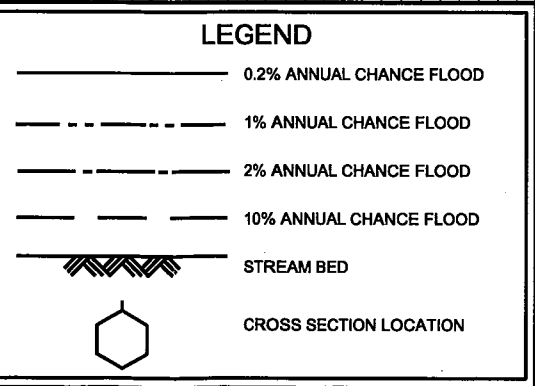
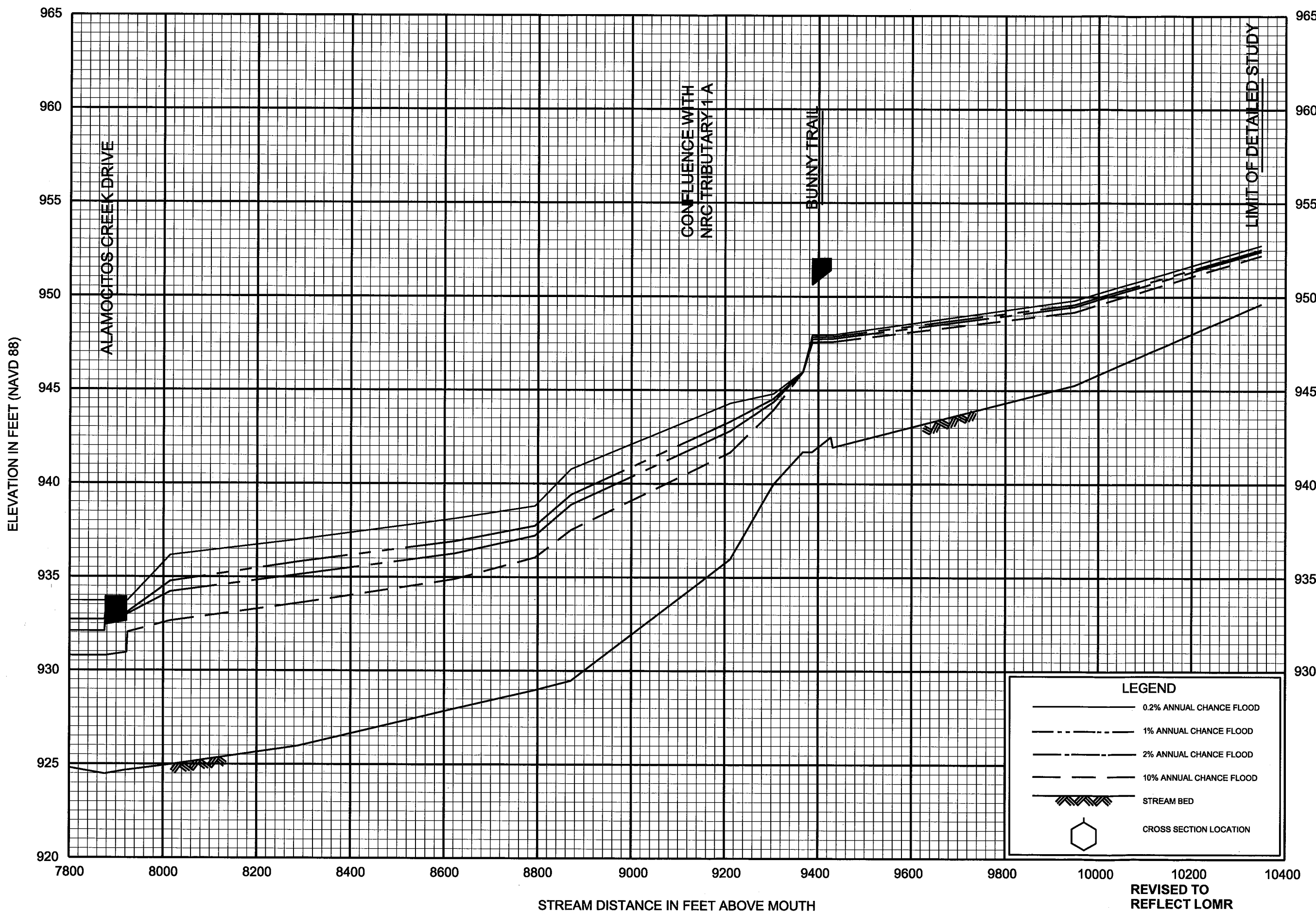
358P



**FLOOD PROFILES
NRC TRIBUTARY 1**

FEDERAL EMERGENCY MANAGEMENT AGENCY
BELL COUNTY, TX
AND INCORPORATED AREAS

REVISED TO
REFLECT LOMR
EFFECTIVE: August 1, 2012



REVISED TO
REFLECT LOMR
EFFECTIVE: August 1, 2012

FLOOD PROFILES
NRC TRIBUTARY 1

FEDERAL EMERGENCY MANAGEMENT AGENCY
BELL COUNTY, TX
AND INCORPORATED AREAS

360P

Legend

- 1% annual chance (100-Year) Floodplain
- 1% annual chance (100-Year) Floodway
- 0.2% annual chance (500-year) Floodplain

MAP SCALE 1" = 1000'

1000 500 0 1000 FEET

NFIP

PANEL 0260E

FIRM

FLOOD INSURANCE RATE MAP

BELL COUNTY, TEXAS

AND INCORPORATED AREAS

PANEL 260 OF 725
(SEE MAP INDEX FOR FIRM PANEL LAYOUT)

CONTAINS:

COMMUNITY	PANEL	SUFFIX
BELL COUNTY	0260	E
KILLEEN, CITY OF	480031	

REVISED TO REFLECT LOMR EFFECTIVE: August 1, 2012

Notice to User: The Map Number shown below should be used when placing map orders; the Community Number shown above should be used on insurance applications for the subject community.

MAP NUMBER 48027C0260E

EFFECTIVE DATE SEPTEMBER 26, 2008

FEDERAL EMERGENCY MANAGEMENT AGENCY

